

2024 Willkie Days "Five in 50"


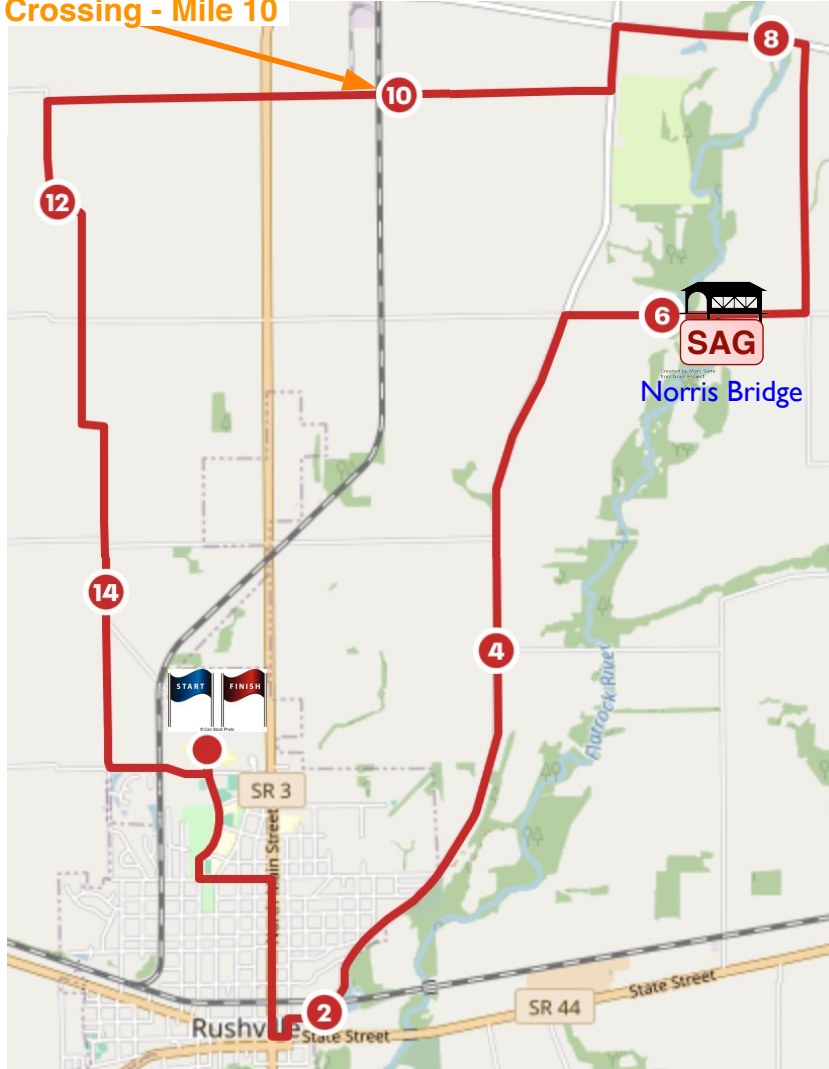
1 Bridge/15 mile Route

Distance: 15.3 mi
Elevation Gain: 206 ft

"Dan Henry"
Route Marker



Rough Railroad Crossing - Mile 10



Start/Finish - Rushville Elementary School



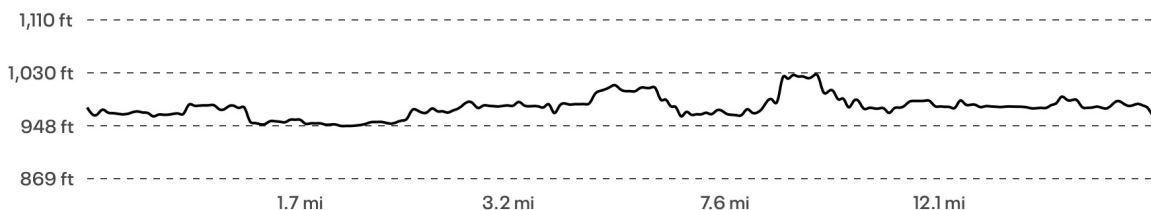
Covered Bridge



Supply and Gear Stop

Elevation

Start 799 ft Max 1,028 ft Gain 206 ft



Rush County United Fund

Serving, supporting & helping
Rush County since 1958

**2024 Willkie Days “Five in 50” Bicycle Ride
1 Bridges/15 miles
Rush County, Indiana**

START Rushville Elementary School – Sexton and 16th St

- 0.0 mi Head south on N Sexton St
- 0.6 mi Turn left onto W 11th St
- 1.0 mi Turn right onto N Main St
- 1.7 mi Turn left onto E 2nd St
- 1.7 mi Turn left onto N Perkins St
- 1.8 mi Turn right onto E 3rd St (becomes County Rd 100 E/N Fort Wayne Rd)
- 5.5 mi Turn right onto E 300 N
- 6.0 mi SAG STOP Norris Covered Bridge**
- 6.6 mi Turn left onto N 240 E
- 7.8 mi Turn left onto Gings Road
- 8.7 mi Turn left onto N 150 E
- 9.0 mi Turn right onto E 400 N
- 11.5 mi Turn left onto County Rd 85 W/N Rushville Rd
- 14.7 mi Turn left onto W 16th St
- 15.2 mi Turn left onto N Sexton St
- 15.3 mi FINISH Rushville Elementary School – Sexton and 16th St**

*** Routes available on Strava, MapMyRide & Ride with GPS**