

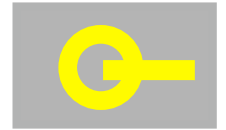


2024 Willkie Days "Five in 50"

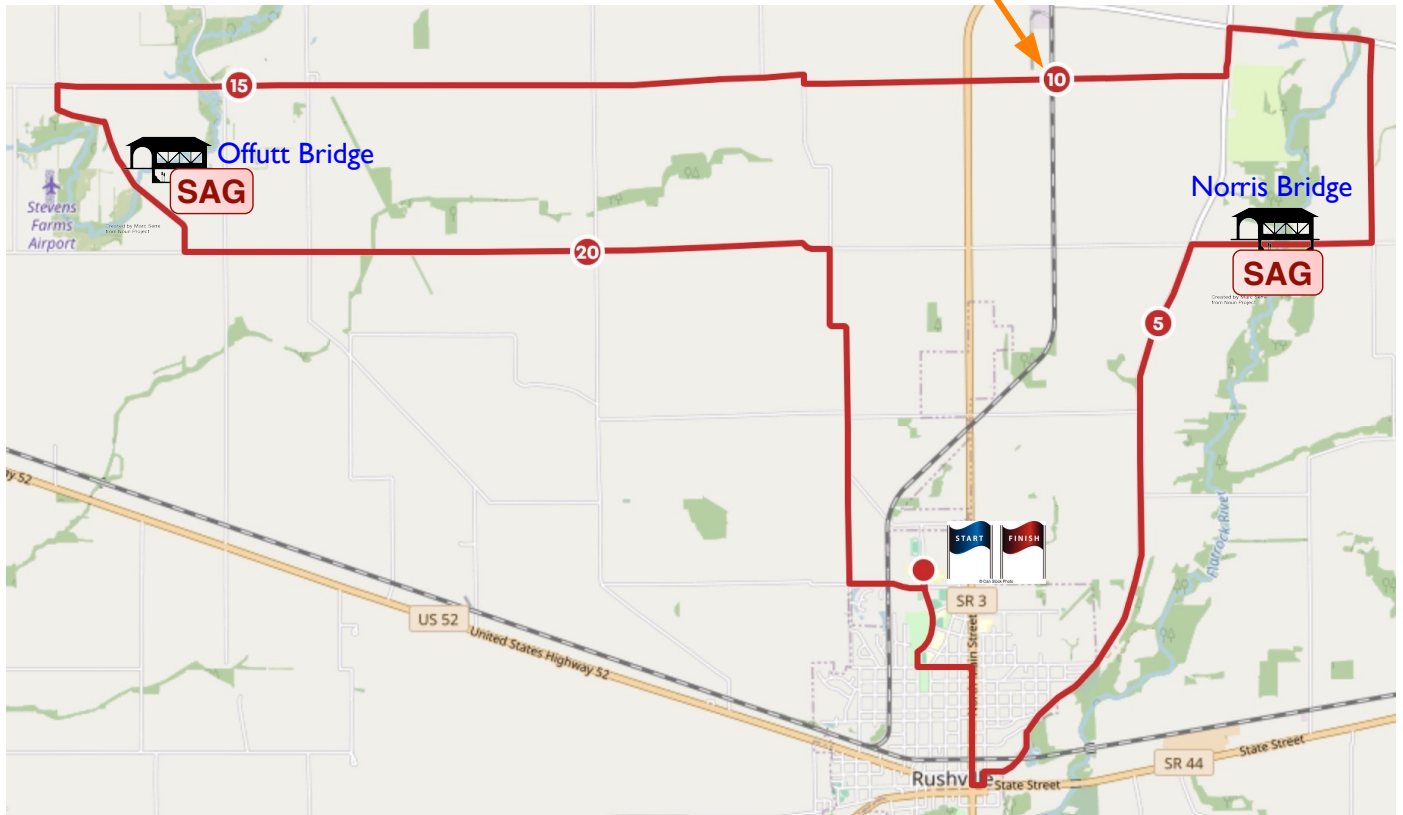
2 Bridges/24 mile Route

Distance: 24.0 mi
Elevation Gain: 275 ft

"Dan Henry"
Route Marker



Rough Railroad Crossing - Mile 10



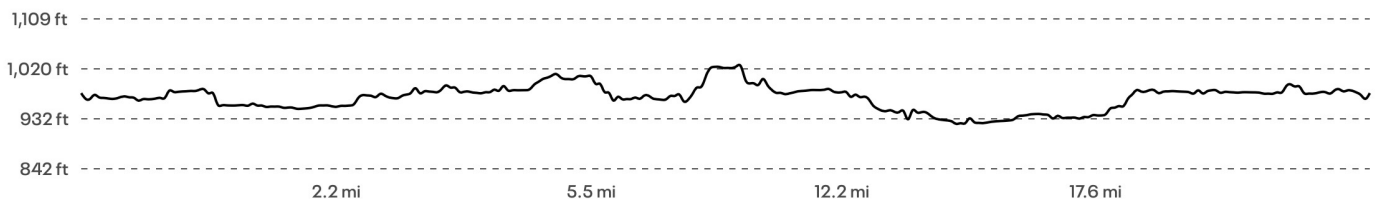
Start/Finish - Rushville Elementary School



Covered Bridge SAG Supply and Gear Stop

Elevation

Start 979 ft Max 1,027 ft Gain 275 ft



Rush County United Fund
Serving, supporting & helping
Rush County since 1958

2024 Wilkie Days “Five in 50” Bicycle Ride
2 Bridges/24 miles
Rush County, Indiana

START Rushville Elementary School – Sexton and 16th St

0.0 mi Head south on N Sexton St

0.6 mi Turn left onto W 11th St

1.0 mi Turn right onto N Main St

1.7 mi Turn left onto E 2nd St

1.7 mi Turn left onto N Perkins St

1.8 mi Turn right onto E 3rd St (becomes County Rd 100 E/N Fort Wayne Rd)

5.5 mi Turn right onto E 300 N

6.0 mi SAG STOP Norris Covered Bridge

6.6 mi Turn left onto N 240 E

7.8 mi Turn left onto Gings Road

8.7 mi Turn left onto N 150 E

9.0 mi Turn right onto E 400 N

16.1 mi Turn left onto N Offutt’s Bridge Rd

16.9 mi SAG STOP Offutt’s Ford Covered Bridge

17.5 mi Turn left onto W 300 N

21.4 mi Turn right onto County Rd 85 W/N Rushville Rd

23.5 mi Turn left onto W 16th St

23.9 mi Turn left onto N Sexton St

24.0 mi FINISH Rushville Elementary School – Sexton and 16th St

*** Routes available on Strava, MapMyRide & Ride with GPS**