

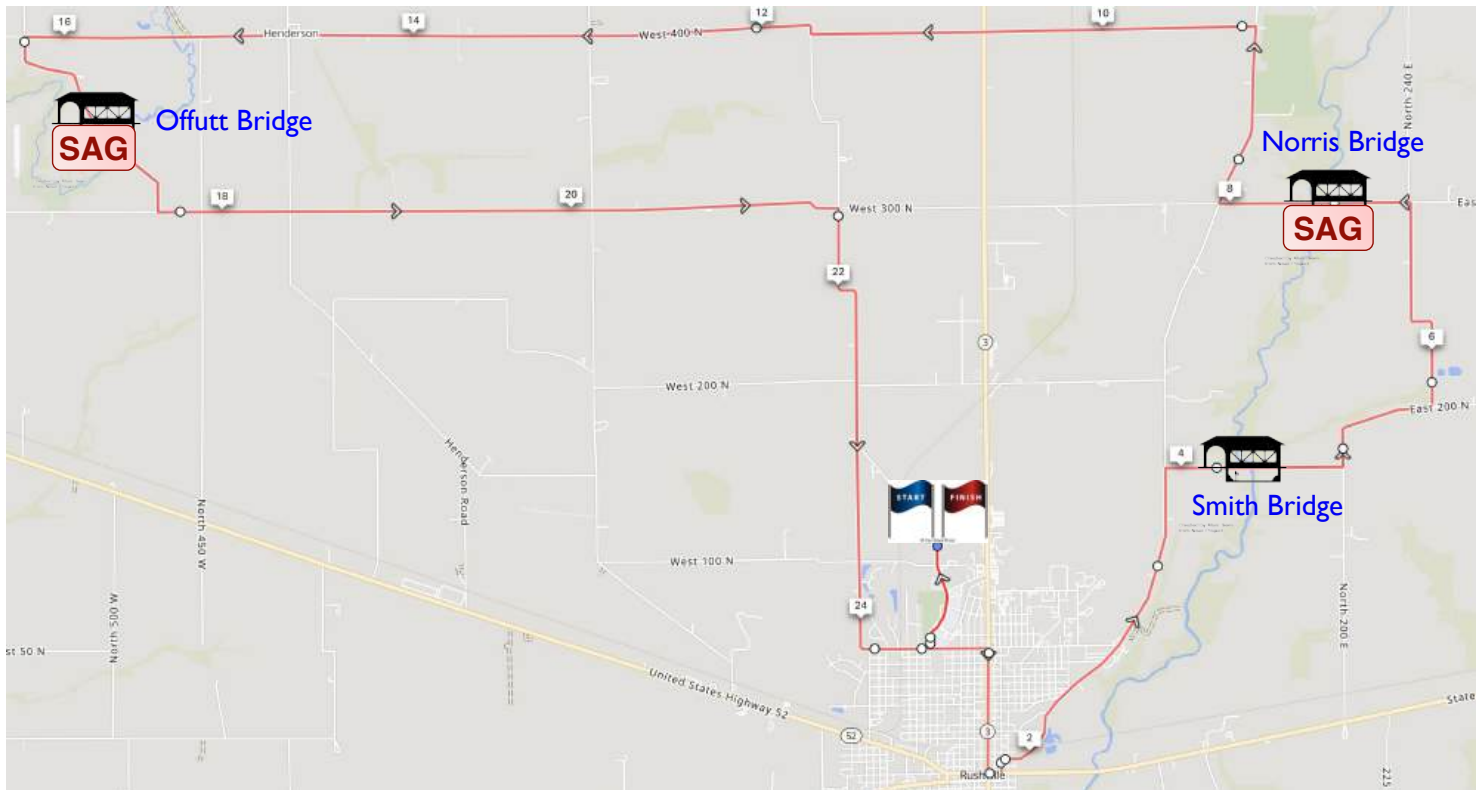



Willkie Days “Five in 50” Bicycle Ride

3 Bridges/24 mile Route

Distance: 24.2 mi
Elevation Gain: 284 ft

“Dan Henry”
Route Marker



Start/Finish - Rushville Elementary School

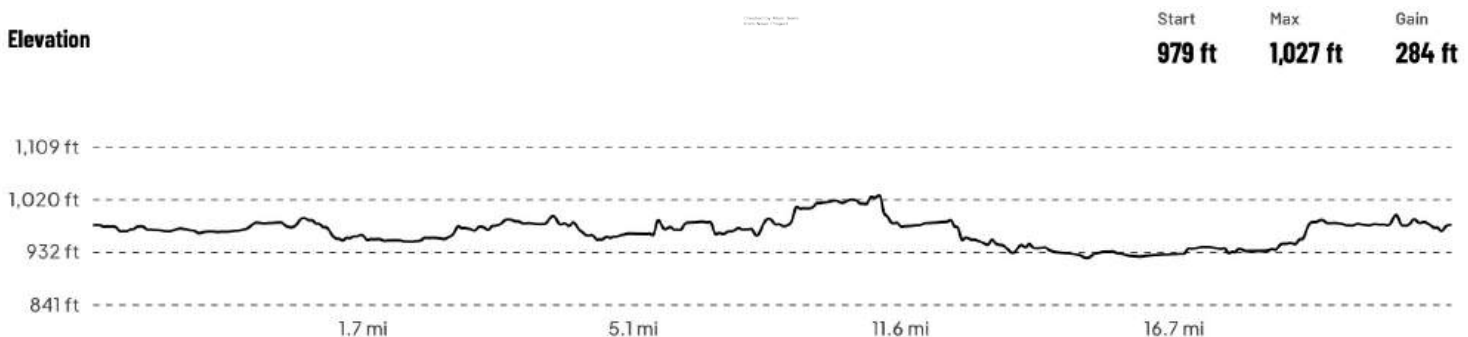


Covered Bridge



Supply and Gear Stop

Elevation



Rush County United Fund

Serving, supporting & helping
Rush County since 1958

2024 Willkie Days “Five in 50” Bicycle Ride
2 Bridges/24 miles
Rush County, Indiana

START Rushville Elementary School – Sexton and 16th St

0.0 mi Head south on N Sexton St

0.6 mi Turn left onto W 11th St

1.0 mi Turn right onto N Main St

1.7 mi Turn left onto E 2nd St

1.7 mi Turn left onto N Perkins St

1.8 mi Turn right onto E 3rd St (becomes County Rd E 100 N aka Fort Wayne Rd)

3.8 mi Turn right onto E 150 N

4.2 mi Smith Covered Bridge (no SAG stop)

4.8 mi Turn left onto N 200 E

5.7 mi Turn left onto N 250 E

6.8 mi Turn left onto E 300 N

8.0 mi Turn right onto County Rd E 150 N (aka Fort Wayne Rd)

9.1 mi Turn left onto E 400 N

16.2 mi Turn left onto N Offutt's Bridge Rd

17.1 mi SAG STOP Offutt's Ford Covered Bridge

17.6 mi Turn left onto W 300 N

21.5 mi Turn right onto County Rd 85 W/N (aka Rushville Rd)

23.6 mi Turn left onto W 16th St

24.0 mi Turn left onto N Sexton St

24.1 mi FINISH Rushville Elementary School – Sexton and 16th St

*** Routes available on Strava, MapMyRide & Ride with GPS**